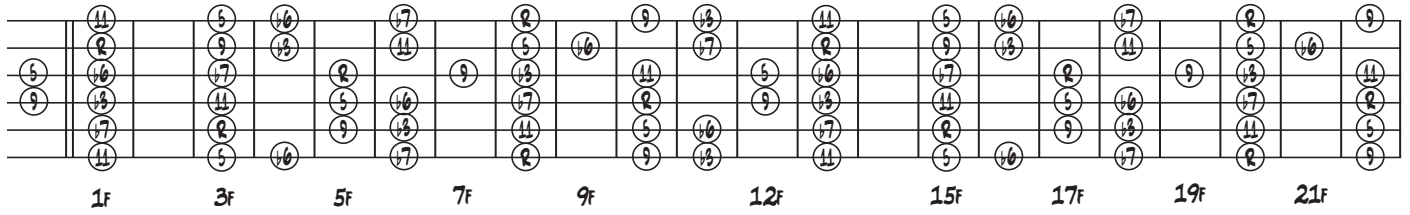
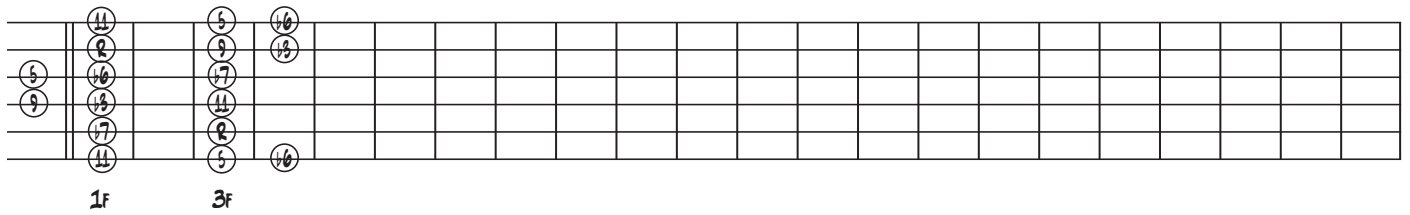


# C Aeolian Scale

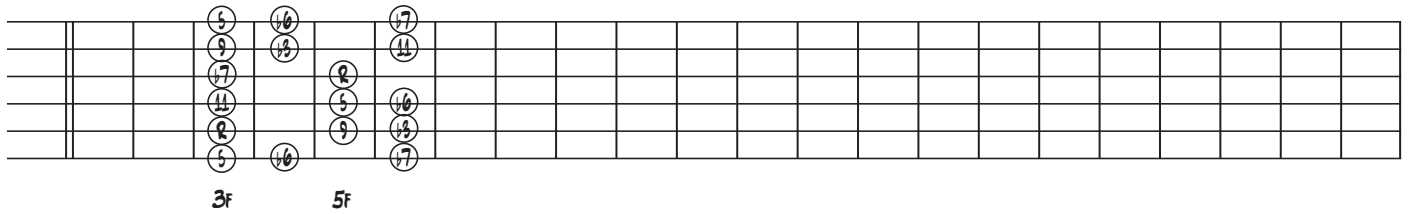
## ALL POSITIONS



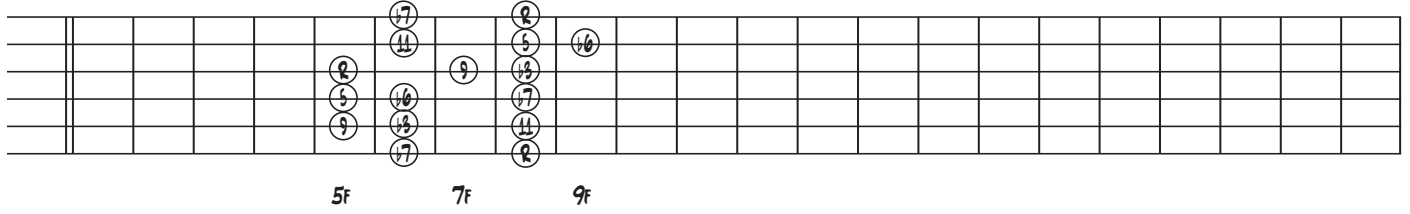
## POSITION 1



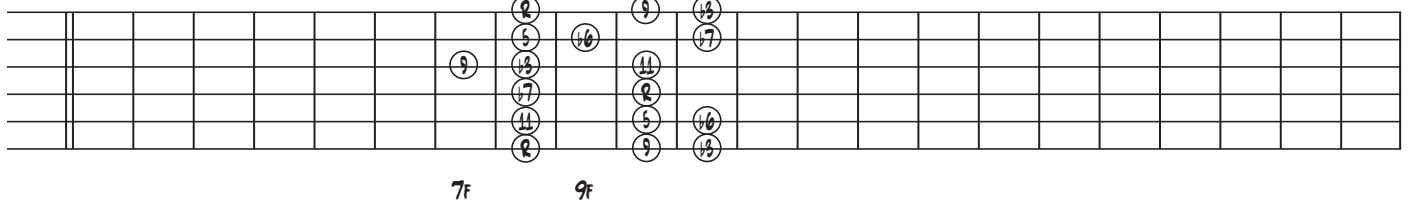
## POSITION 2



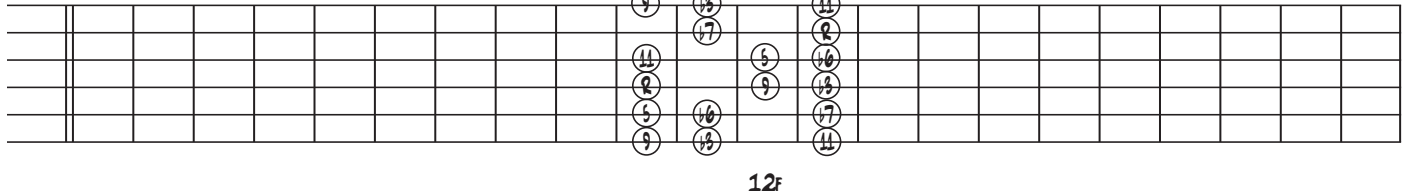
## POSITION 3



## POSITION 4

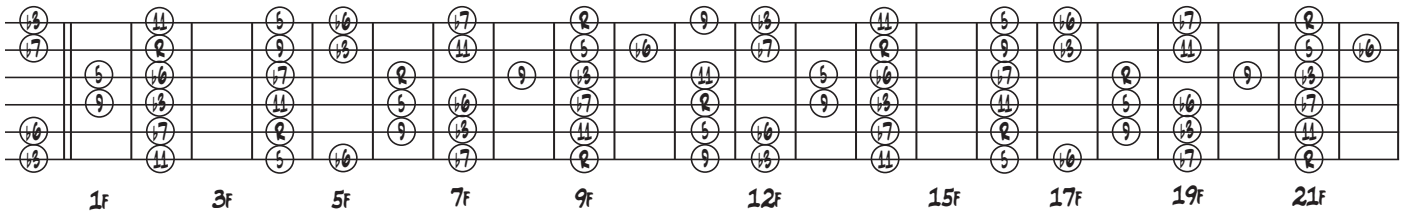


## POSITION 5

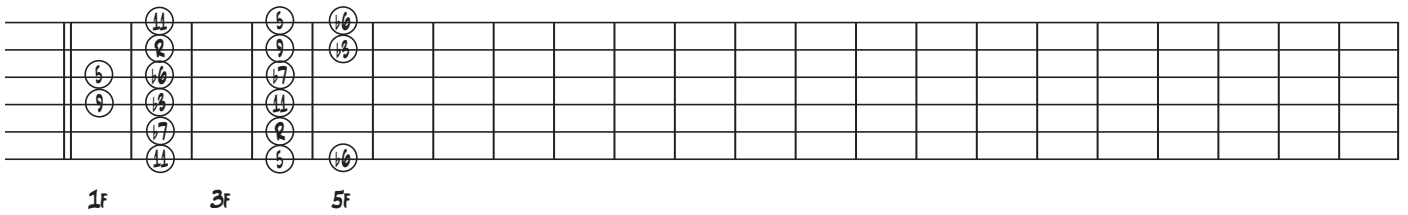


# C# AND D<sup>b</sup> AEOLIAN SCALE

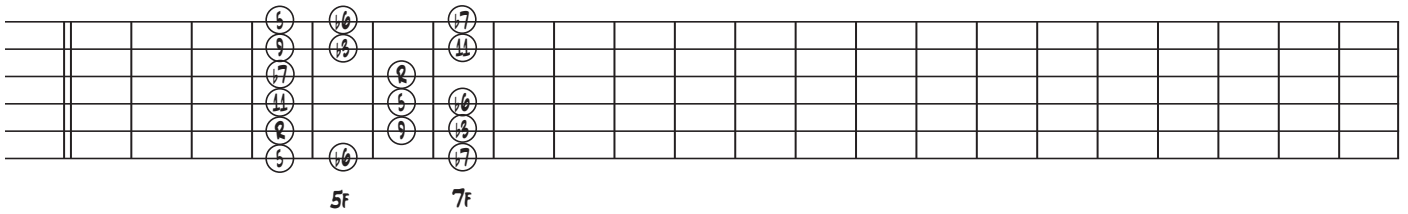
## ALL POSITIONS



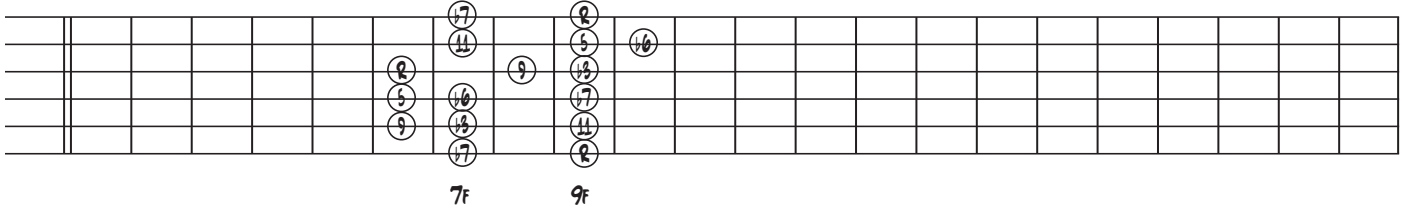
## POSITION 1



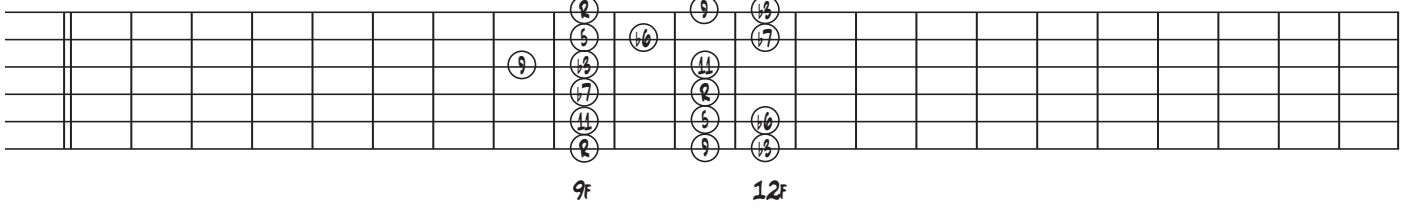
## POSITION 2



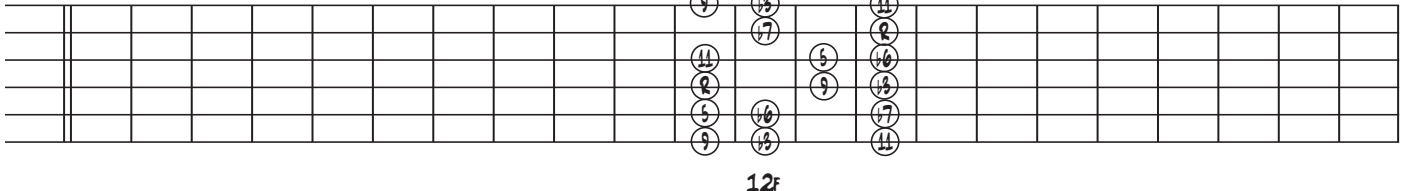
## POSITION 3



## POSITION 4

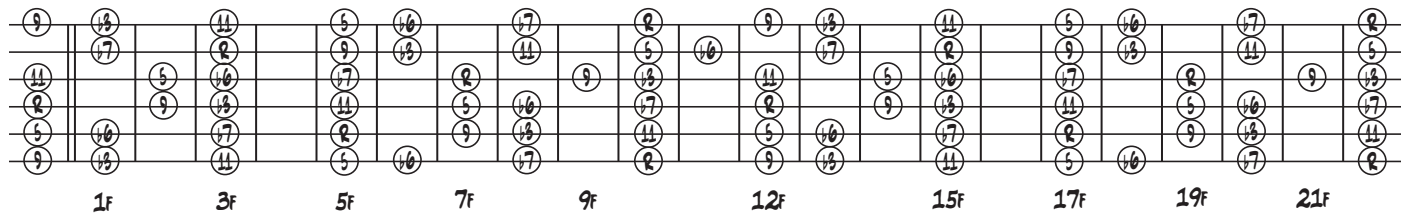


## POSITION 5

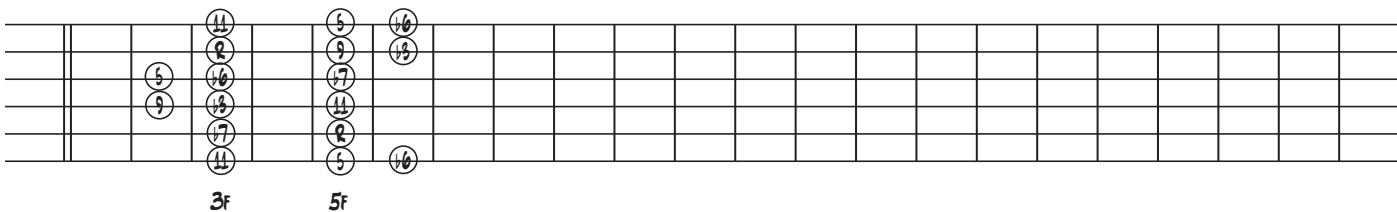


# D Aeolian Scale

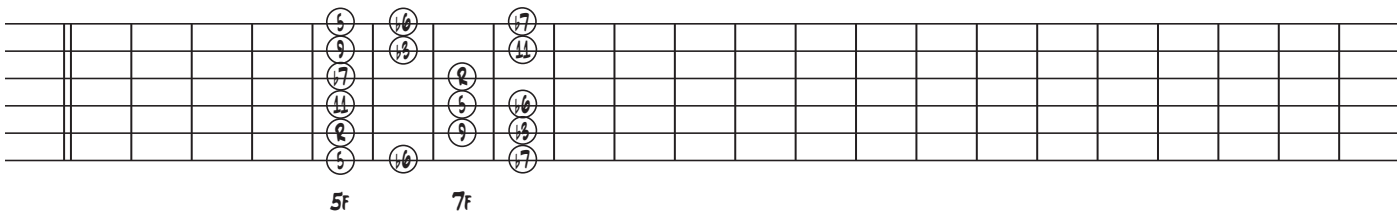
## ALL POSITIONS



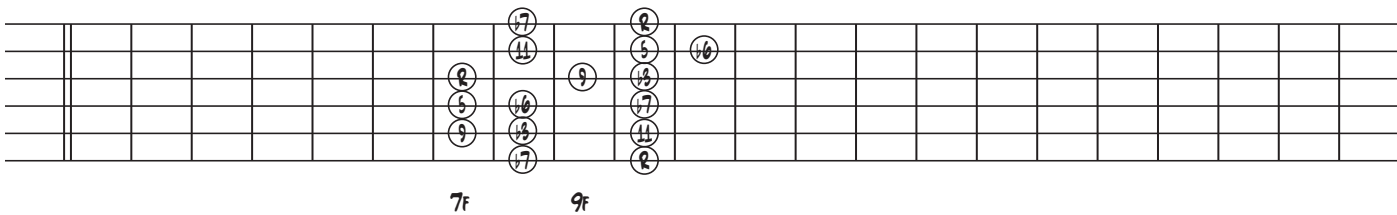
## POSITION 1



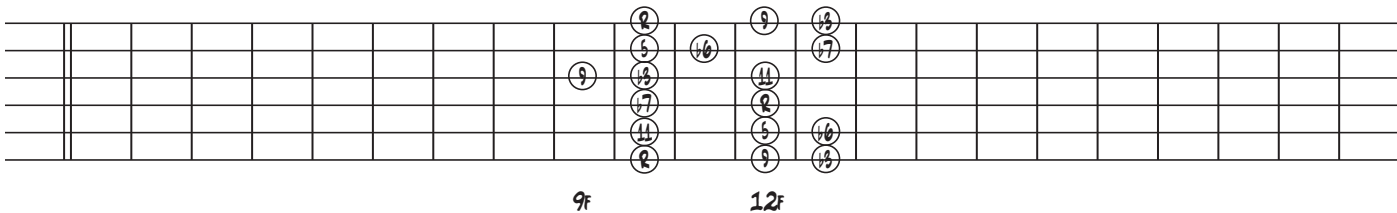
## POSITION 2



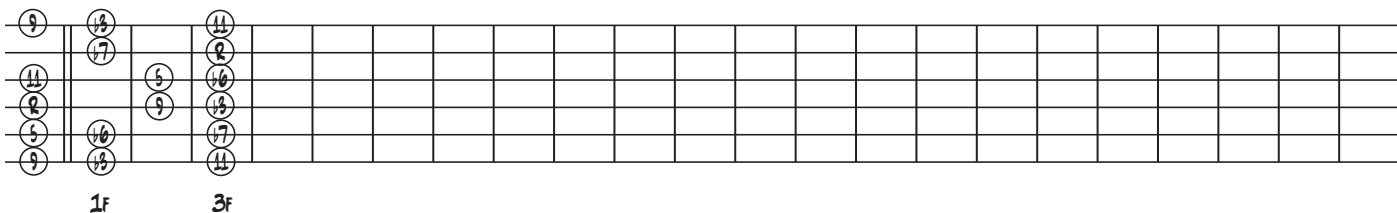
## POSITION 3



## POSITION 4

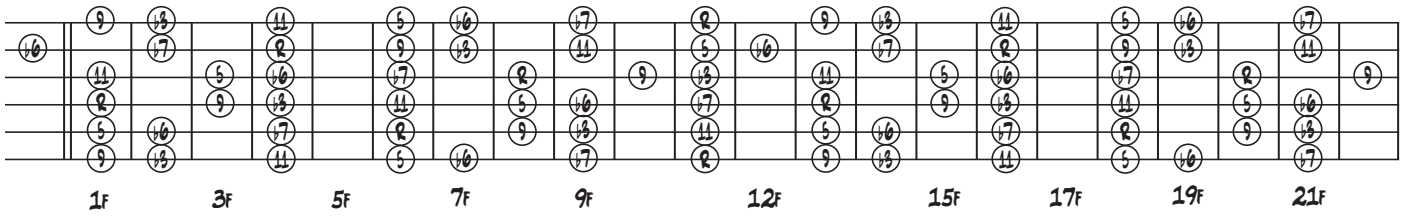


## POSITION 5

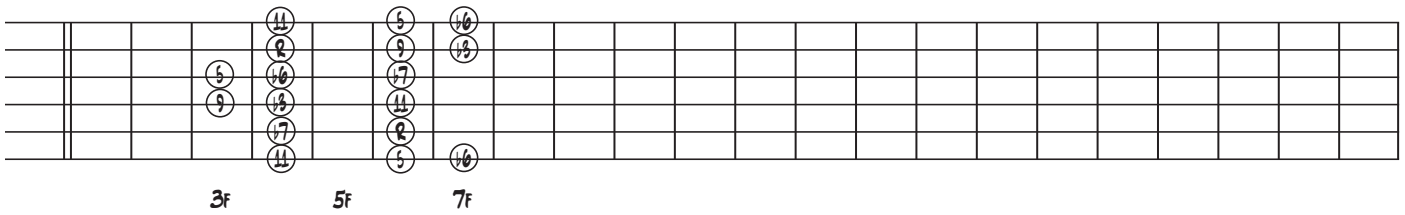


# D# AND Eb AEOLIAN SCALE

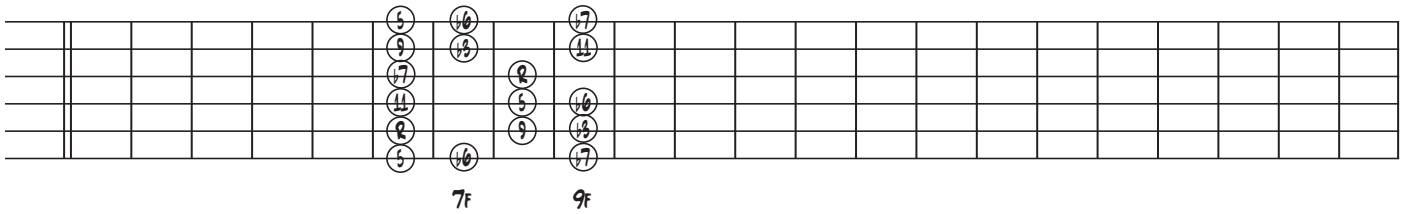
## ALL POSITIONS



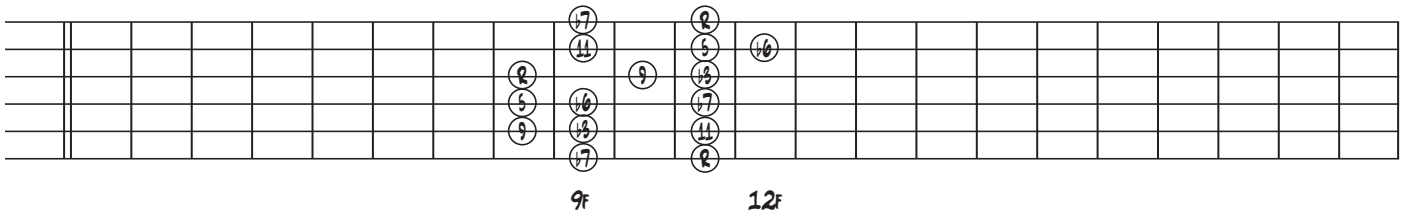
## POSITION 1



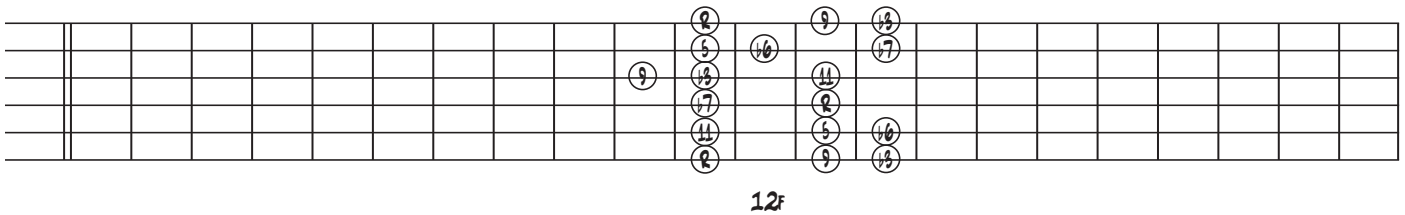
## POSITION 2



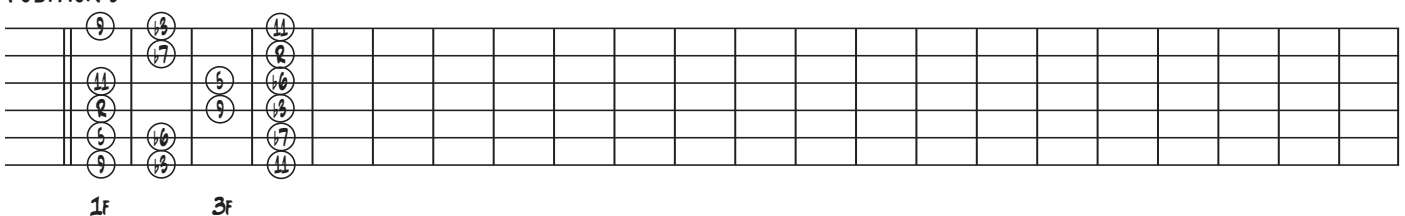
## POSITION 3



## POSITION 4

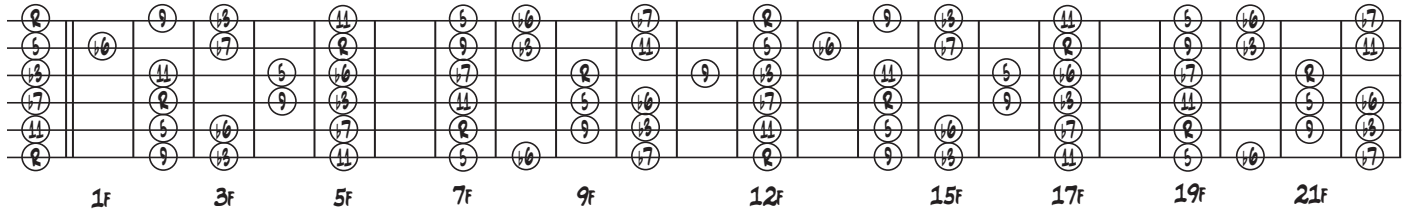


## POSITION 5

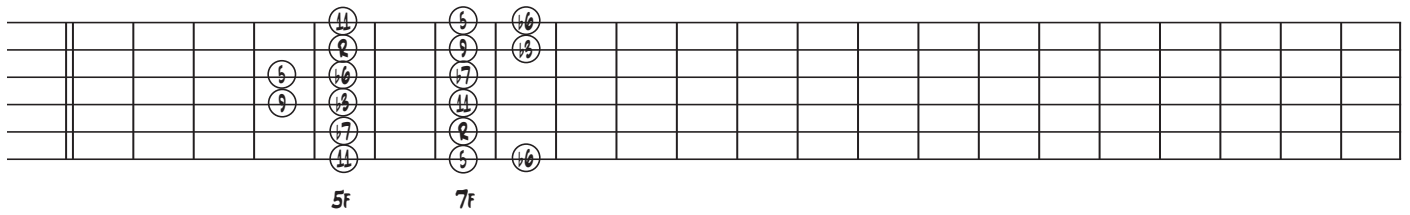


# E Aeolian Scale

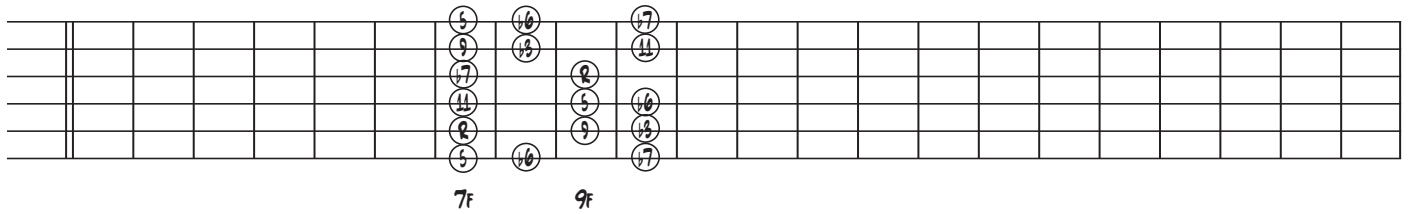
## ALL POSITIONS



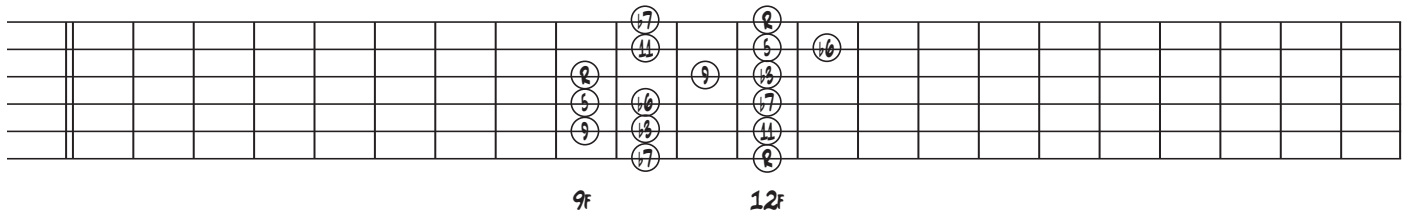
## POSITION 1



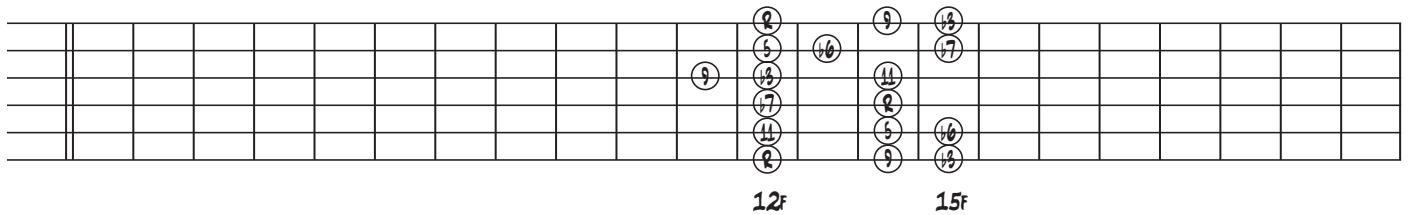
## POSITION 2



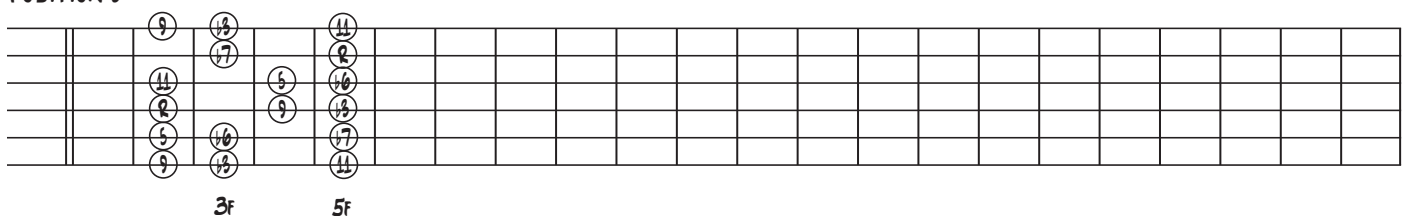
## POSITION 3



## POSITION 4



## POSITION 5



# F AEOLIAN SCALE

## ALL POSITIONS

Diagram showing the F Aeolian scale across 21 frets. Fingerings are indicated by numbers 1-4 in circles on the strings.

## POSITION 1

Diagram showing the F Aeolian scale in Position 1. Frets 5, 7, and 9 are marked with fingerings.

## POSITION 2

Diagram showing the F Aeolian scale in Position 2. Fret 9 is marked with fingerings.

## POSITION 3

Diagram showing the F Aeolian scale in Position 3. Fret 12 is marked with fingerings.

## POSITION 4

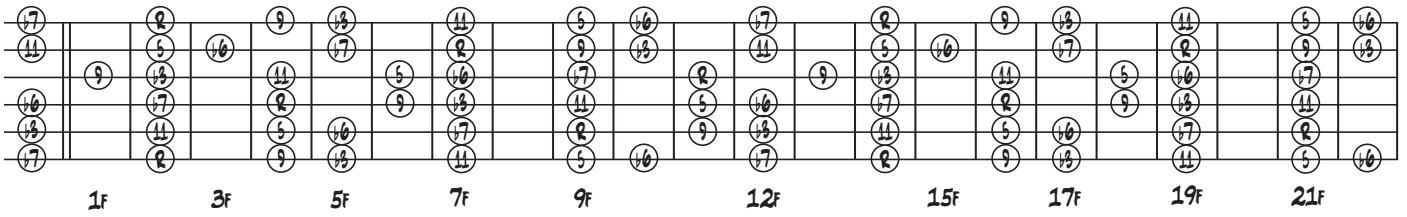
Diagram showing the F Aeolian scale in Position 4. Frets 1 and 3 are marked with fingerings.

## POSITION 5

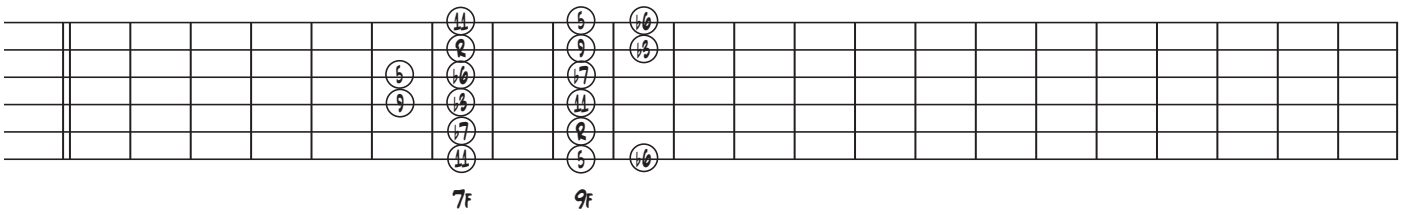
Diagram showing the F Aeolian scale in Position 5. Frets 3 and 5 are marked with fingerings.

# F# AND Gb AEOLIAN SCALE

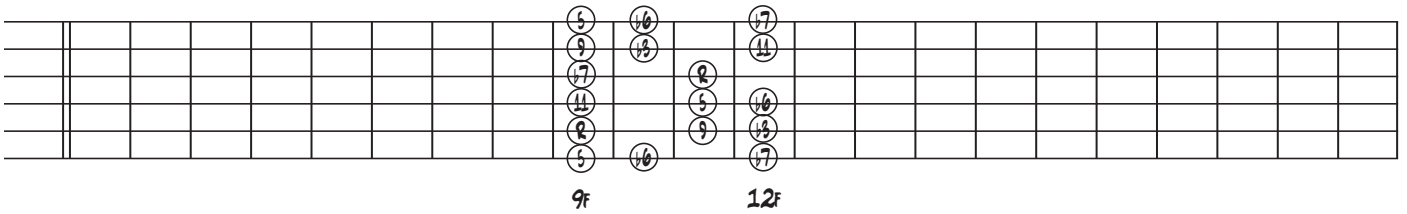
## ALL POSITIONS



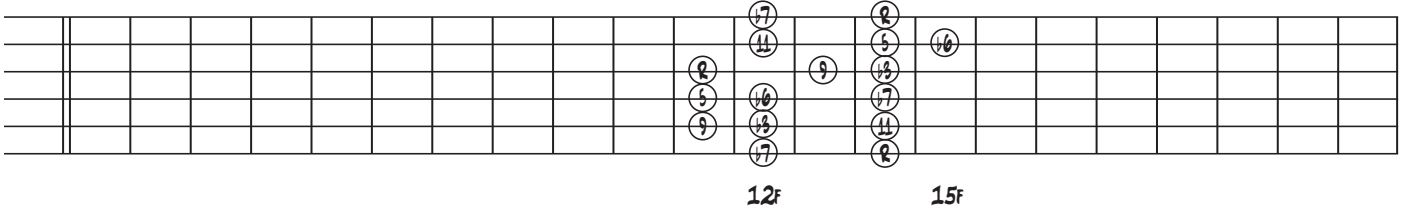
## POSITION 1



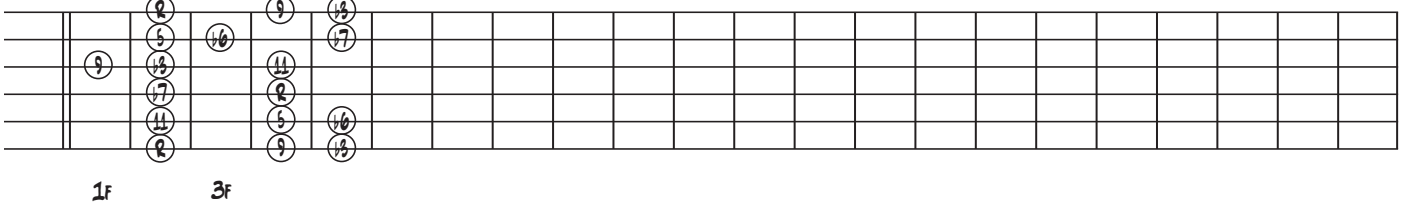
## POSITION 2



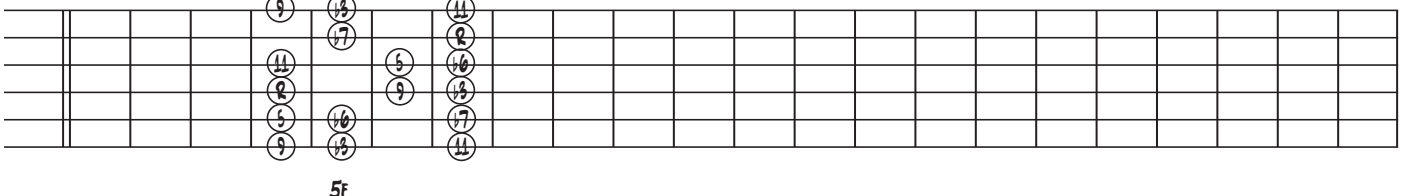
## POSITION 3



## POSITION 4

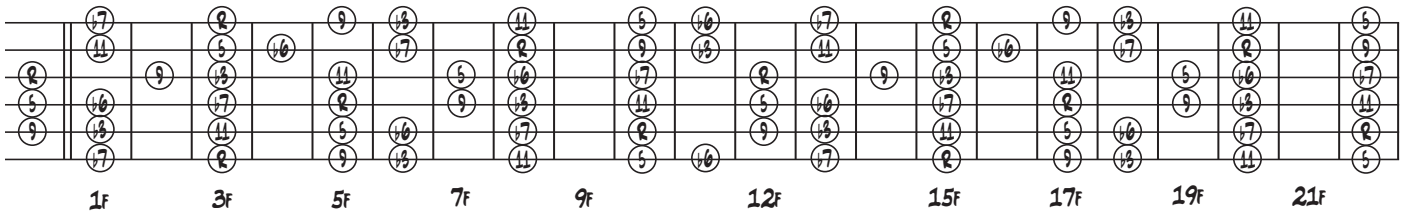


## POSITION 5

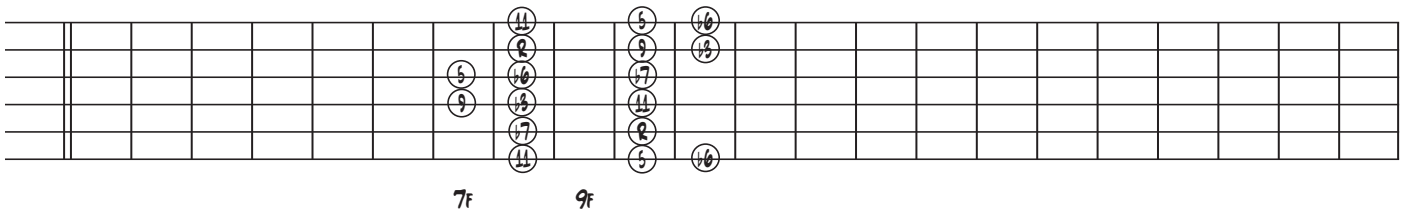


# G Aeolian Scale

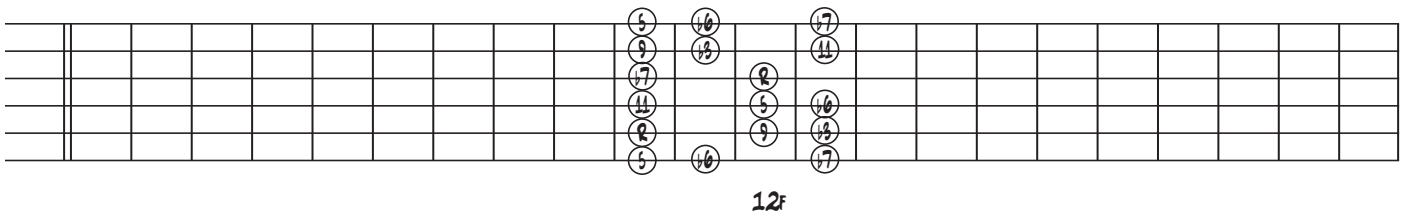
## ALL POSITIONS



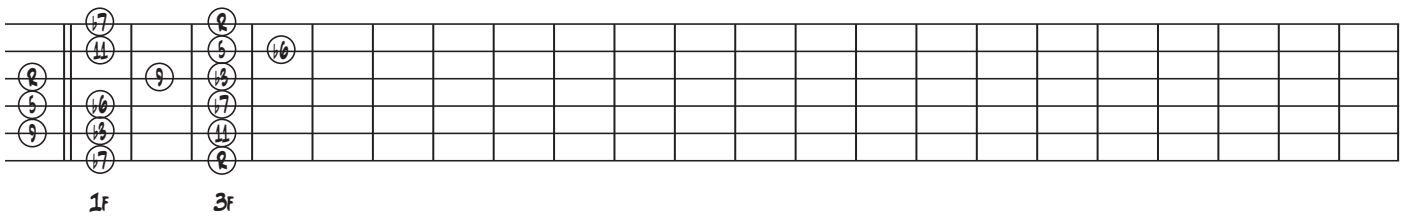
## POSITION 1



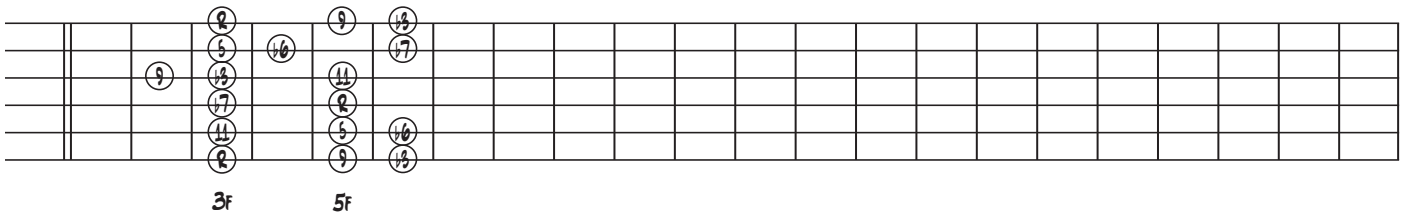
## POSITION 2



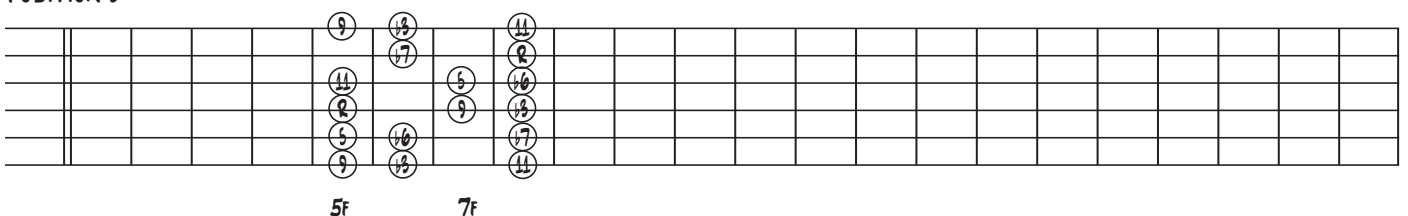
## POSITION 3



## POSITION 4



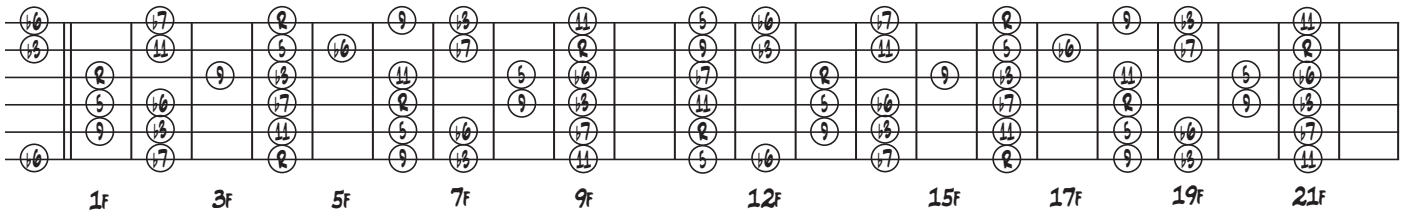
## POSITION 5



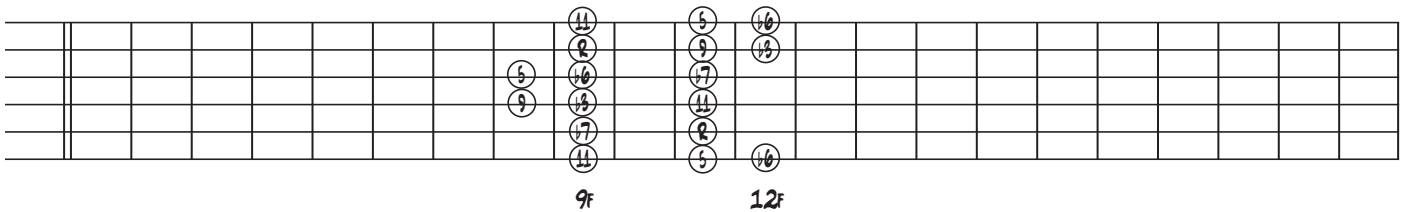


# G# AND A<sup>b</sup> AEOLIAN SCALE

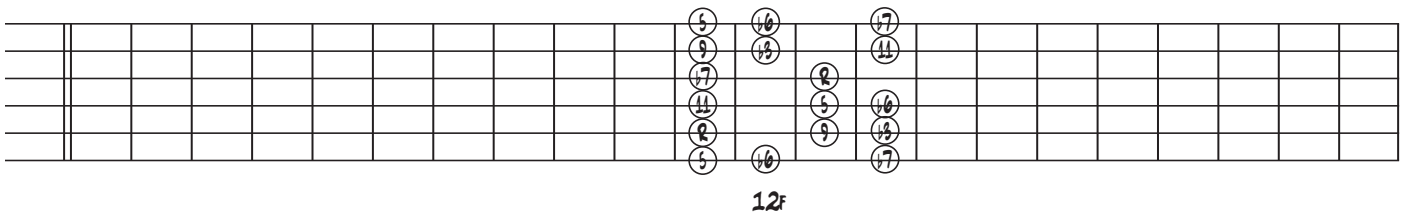
## ALL POSITIONS



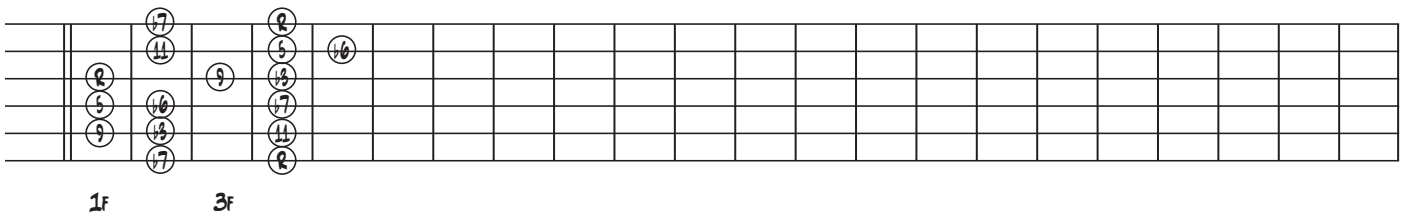
## POSITION 1



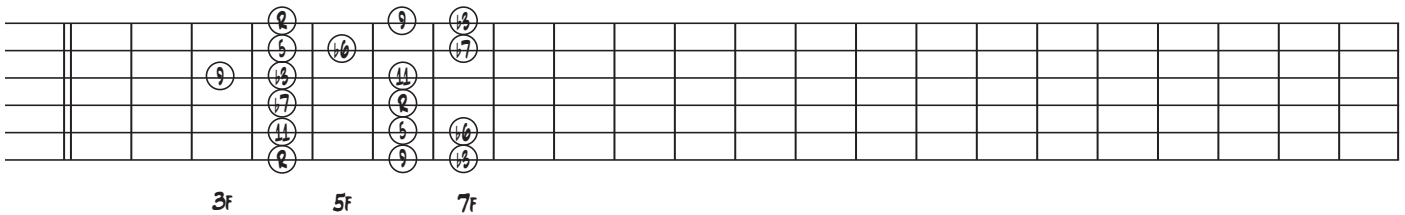
## POSITION 2



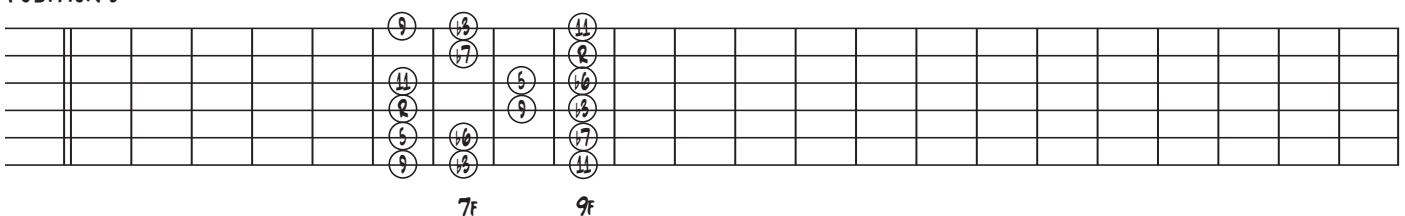
## POSITION 3



## POSITION 4



## POSITION 5



# A AEOLIAN SCALE

## ALL POSITIONS

## POSITION 1

## POSITION 2

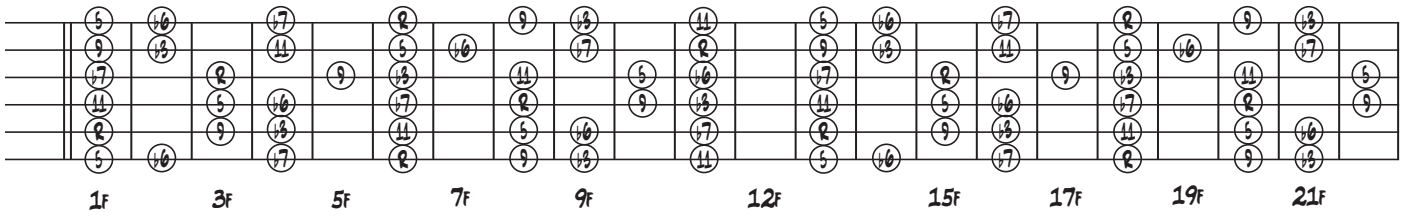
## POSITION 3

## POSITION 4

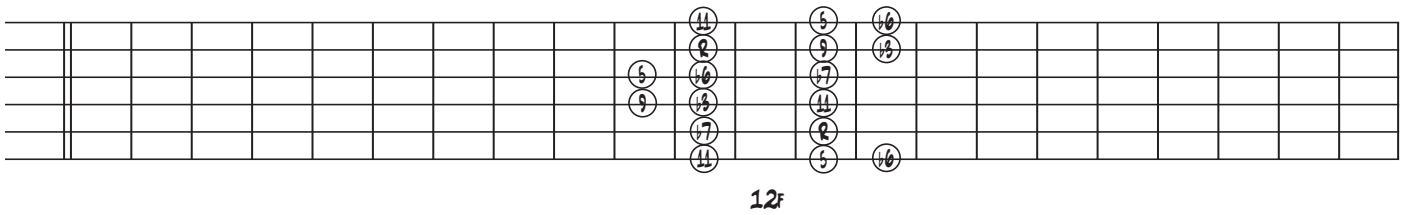
## POSITION 5

# A# AND Bb AEOLIAN SCALE

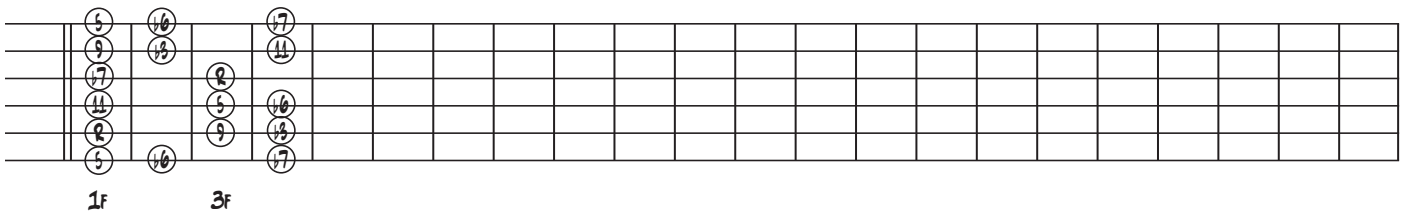
## ALL POSITIONS



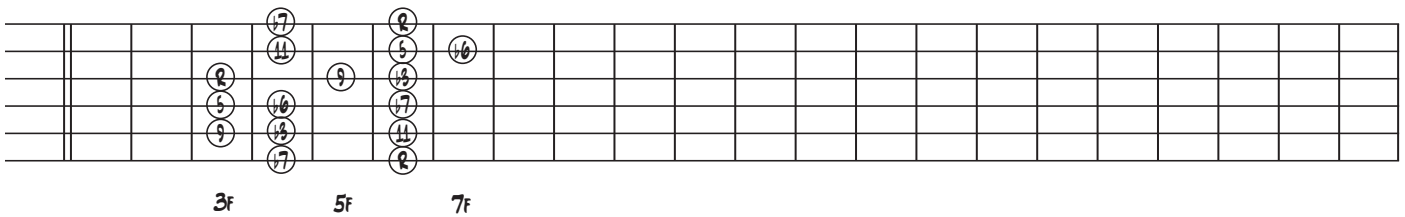
## POSITION 1



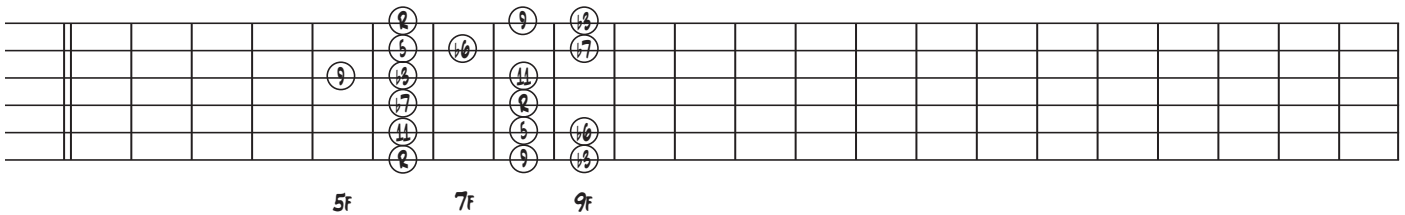
## POSITION 2



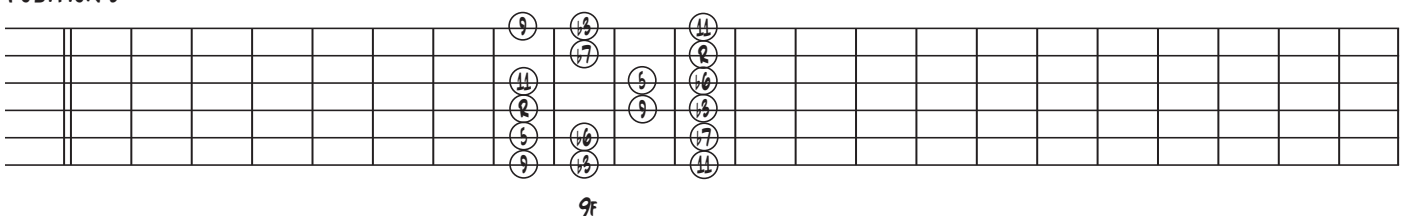
## POSITION 3



## POSITION 4

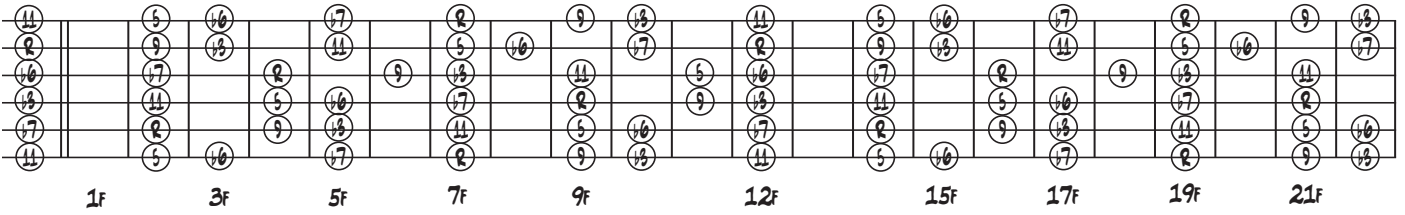


## POSITION 5

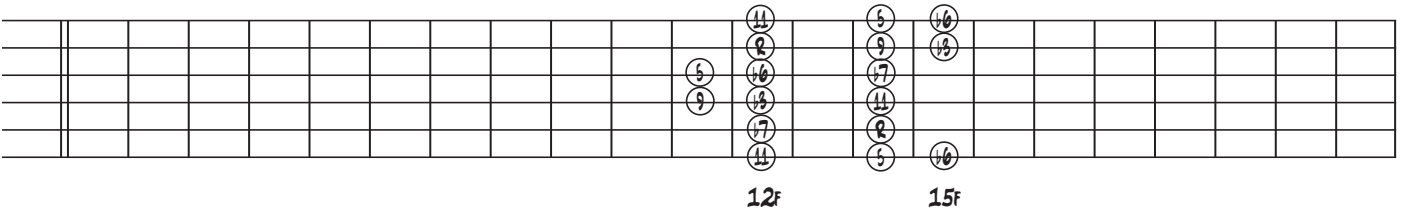


# B AEOLIAN SCALE

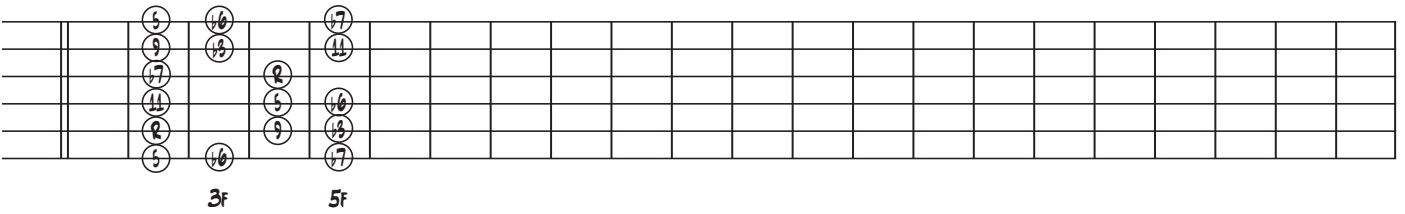
## ALL POSITIONS



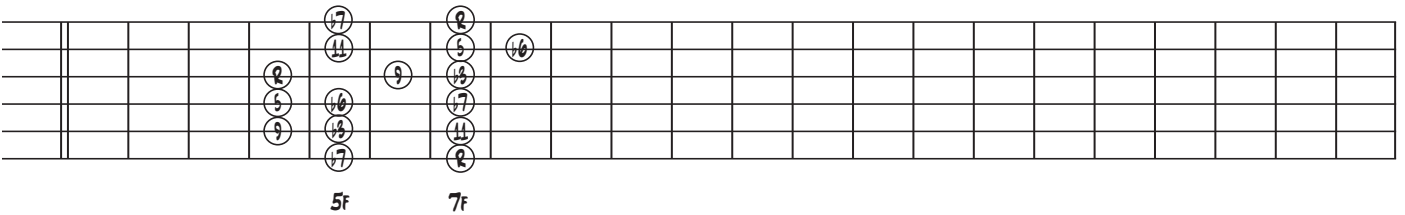
## POSITION 1



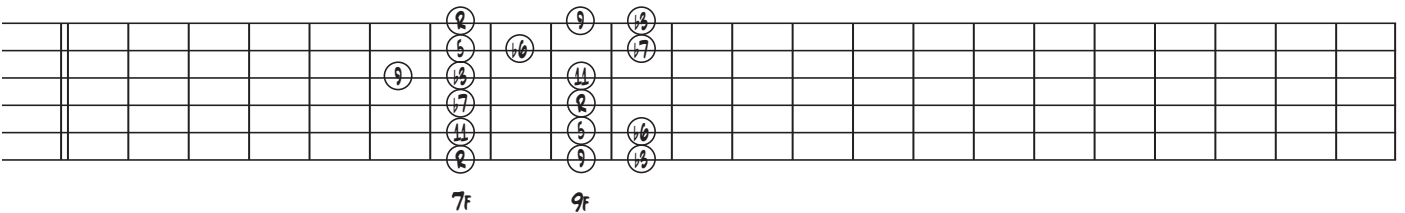
## POSITION 2



## POSITION 3



## POSITION 4



## POSITION 5

